Appendix C-1. Maps of Change in Groundwater Levels and Change in 2016 through 2021, Separated by Principal Aquifer.

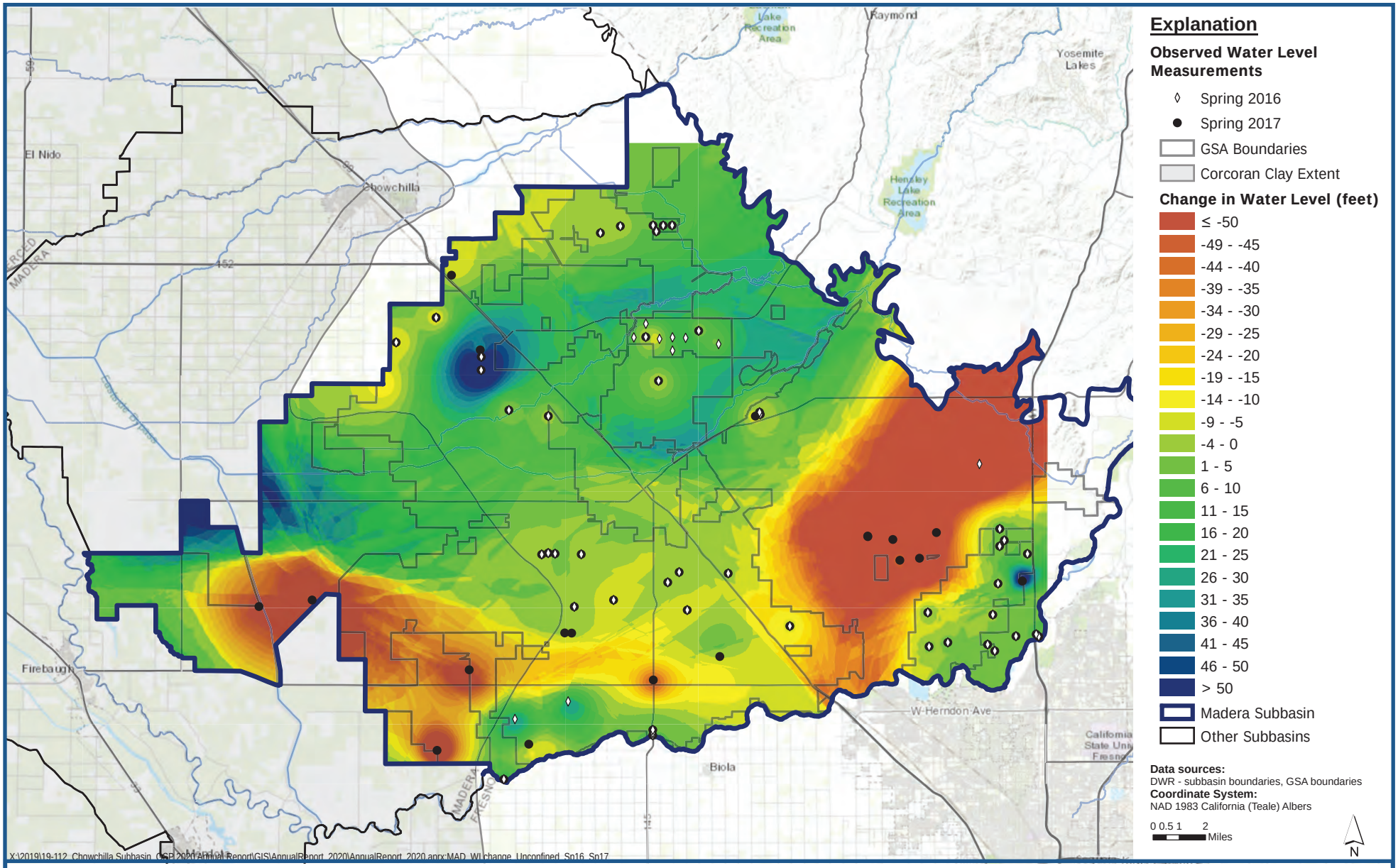

DAVIDS ENGINEERING, INC

Luhdorff & Scalmanini Consulting Engineers

Change in Water Level in the Upper Aquifer/Undifferentiated Unconfined Zone - Spring 2016 through Spring 2017

Figure C-1

Madera Subbasin
Groundwater Sustainability Plan 2023 Annual Report

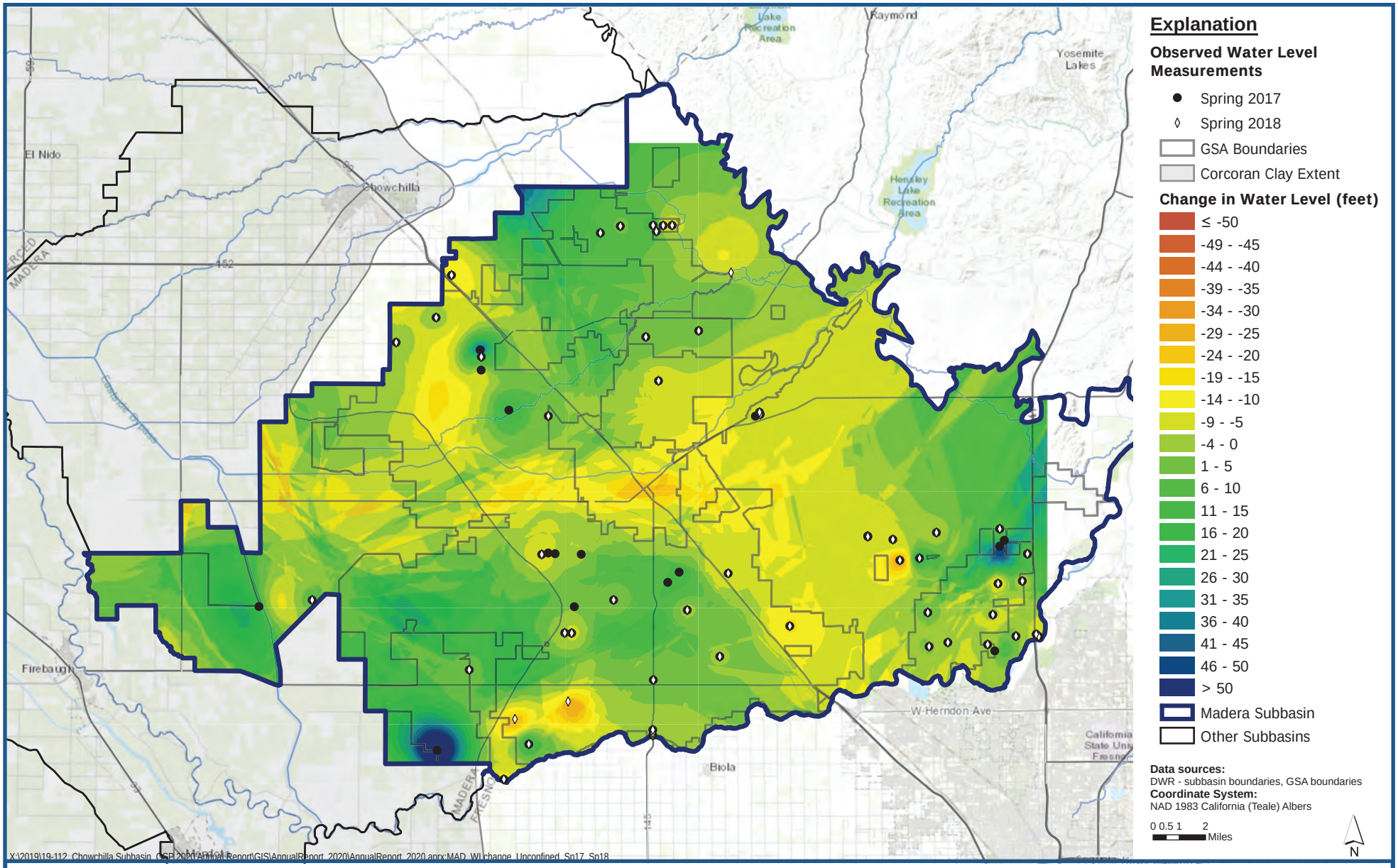

DAVIDS ENGINEERING, INC

Luhdorff & Scalmanini Consulting Engineers

Change in Water Level in the Upper Aquifer/Undifferentiated Unconfined Zone - Spring 2017 through Spring 2018

Figure C-2

Madera Subbasin
Groundwater Sustainability Plan 2023 Annual Report

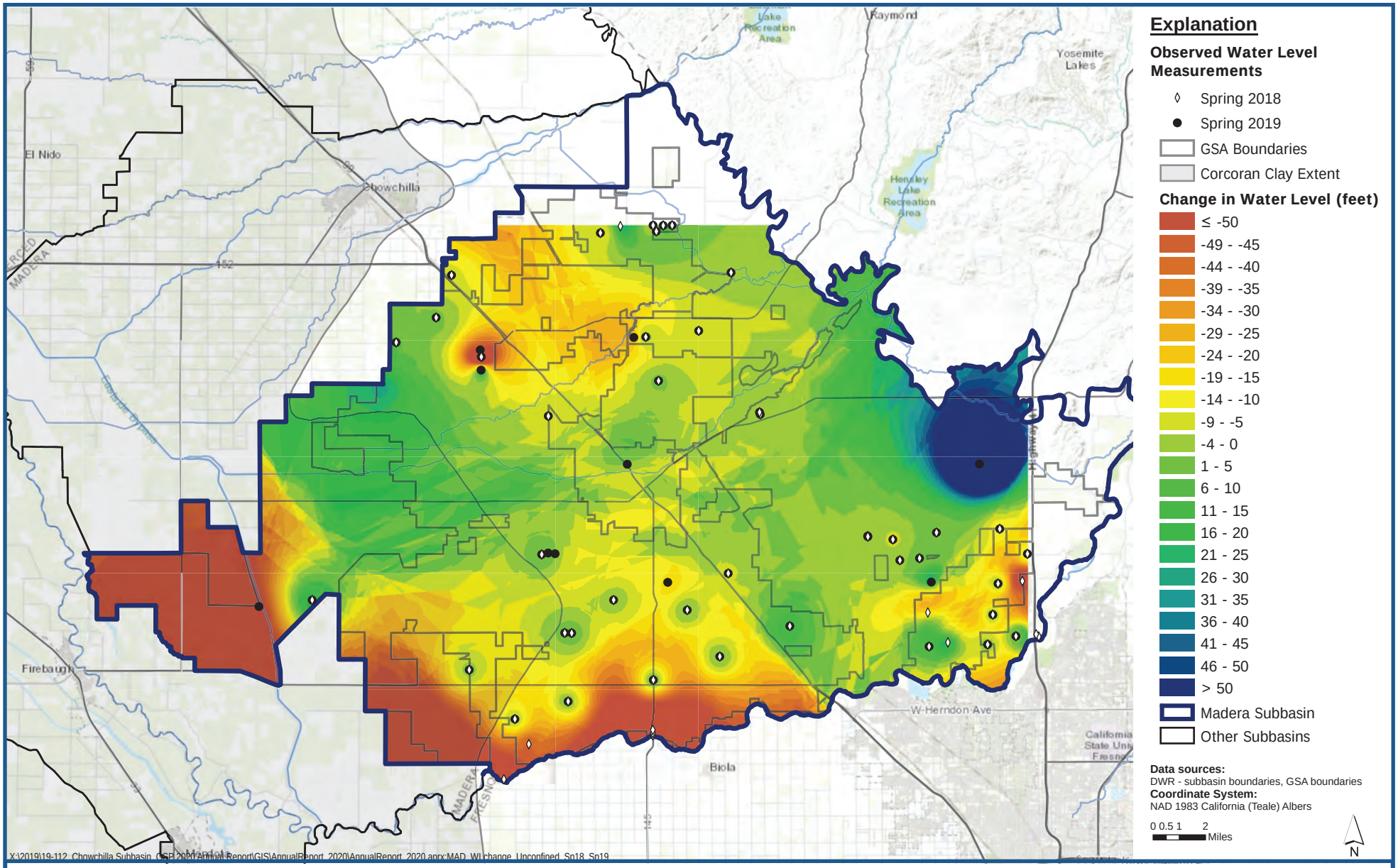

DAVIDS ENGINEERING, INC

Luhdorff & Scalmanini Consulting Engineers

Change in Water Level in the Upper Aquifer/Undifferentiated Unconfined Zone - Spring 2018 through Spring 2019

Figure C-3

Madera Subbasin
Groundwater Sustainability Plan 2023 Annual Report

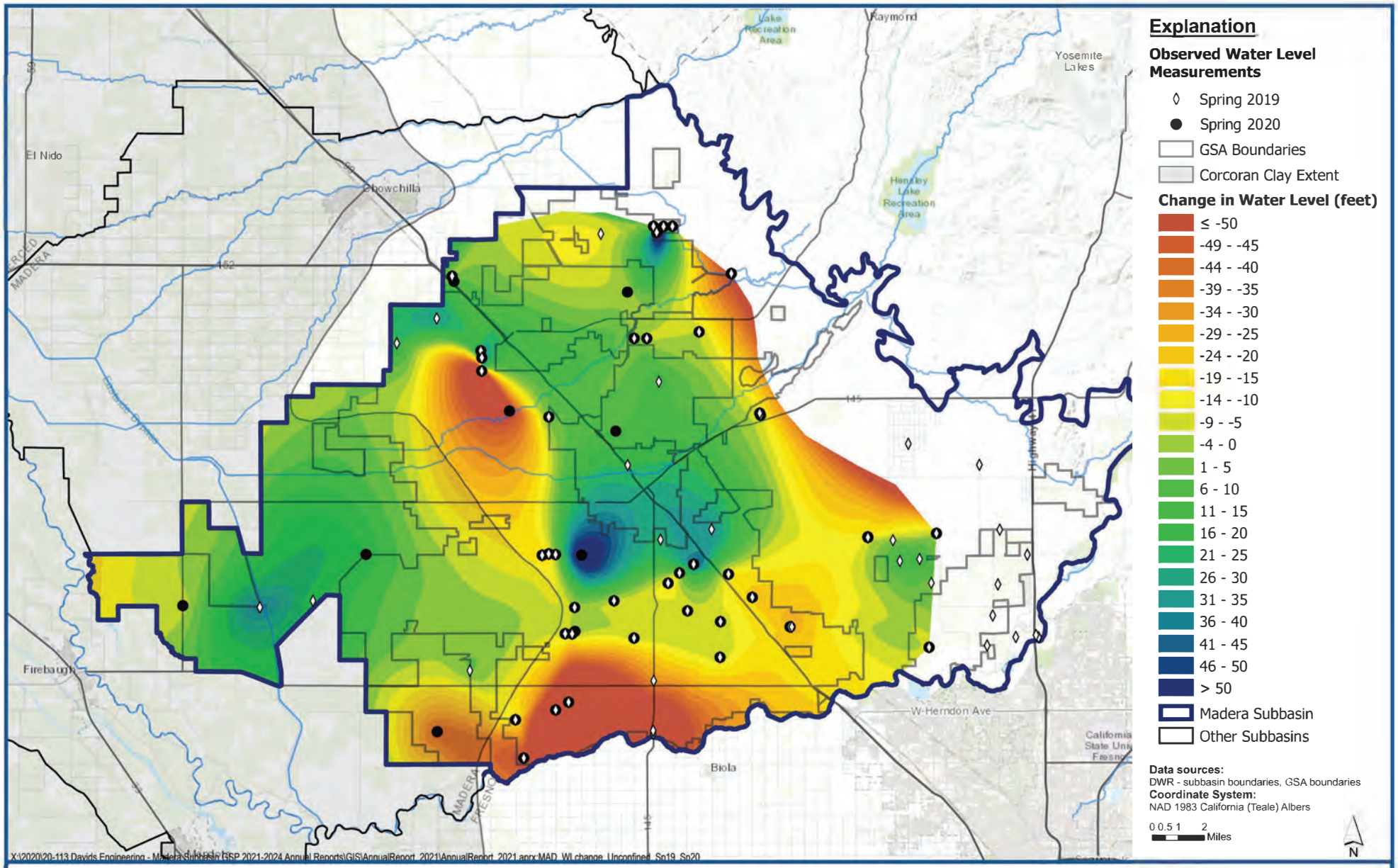

Change in Water Level in the Upper Aquifer/Undifferentiated Unconfined Zone - Spring 2019 through Spring 2020

Figure C-4

Madera Subbasin
Groundwater Sustainability Plan 2023 Annual Report

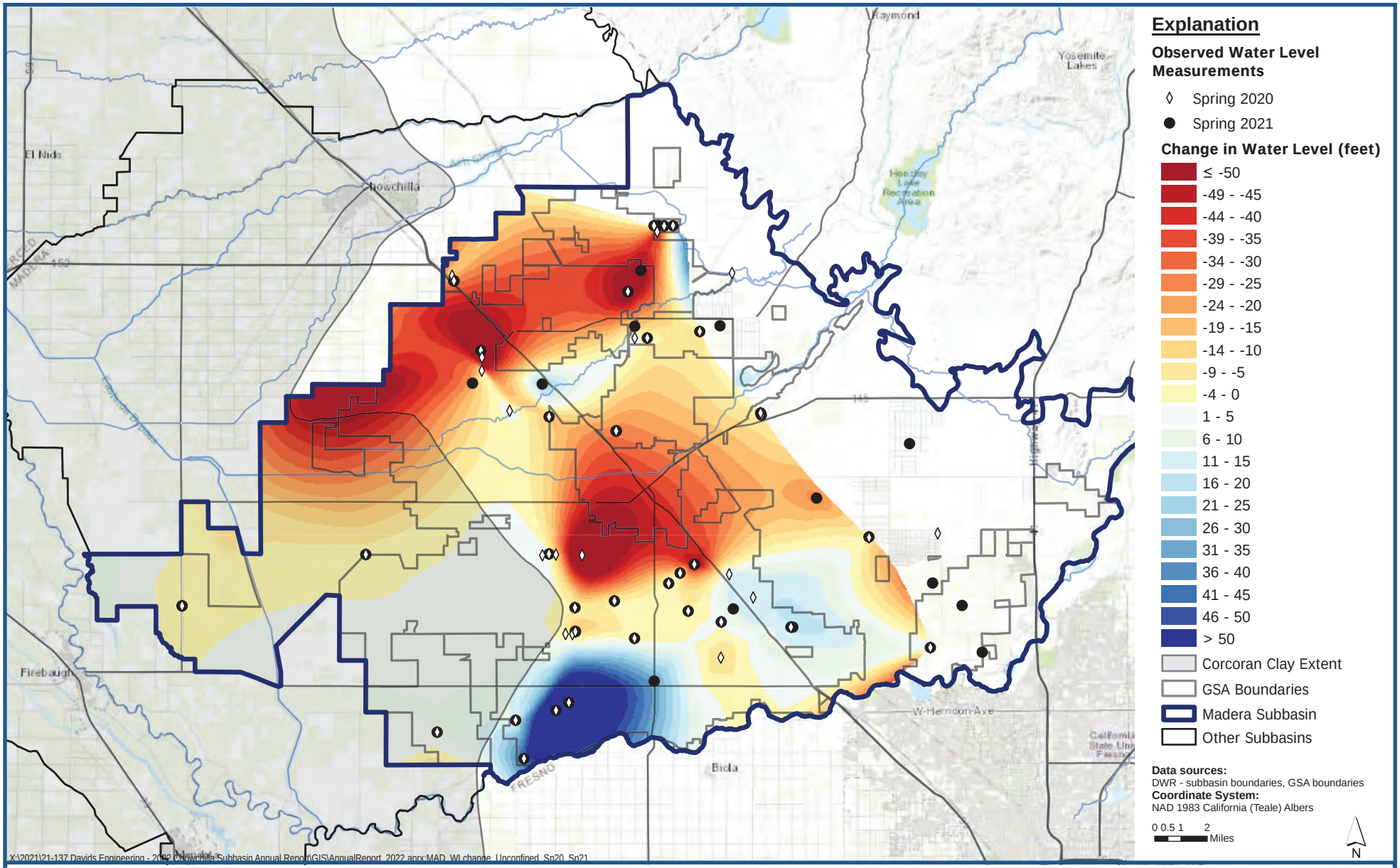

DAVIDS ENGINEERING, INC

Luhdorff & Scalmanini Consulting Engineers

Change in Water Level in the Upper Aquifer/Undifferentiated Unconfined Zone - Spring 2020 through Spring 2021

Madera Subbasin
Groundwater Sustainability Plan 2023 Annual Report

Figure C-5