Appendix C-3. Maps of Change in Groundwater Storage in 2016 through 2021, Separated by Principal Aquifer.

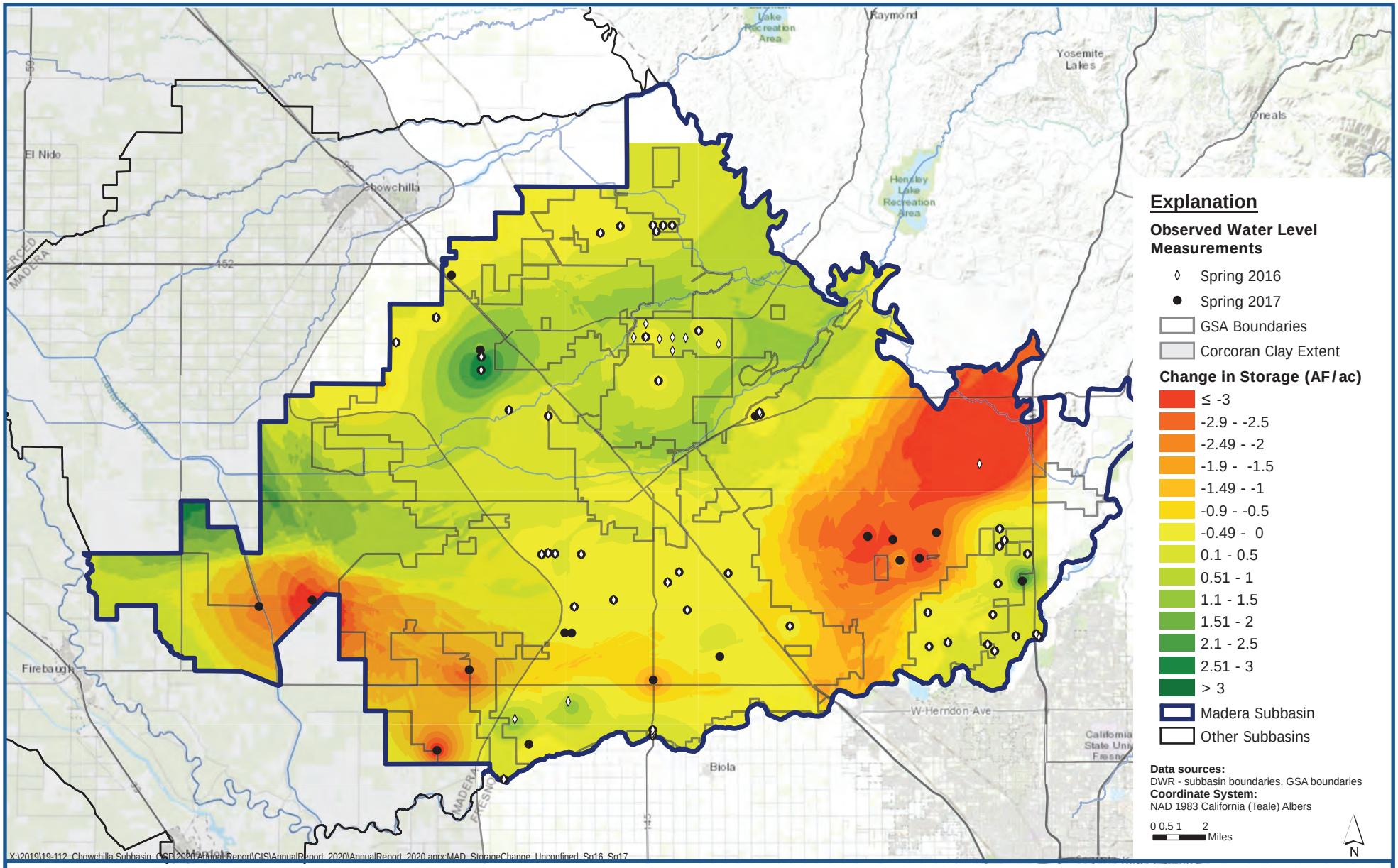

DAVIDS ENGINEERING, INC

Luhdorff & Scalmanini Consulting Engineers

Change in Groundwater Storage in the Upper Aquifer/Undifferentiated Unconfined Zone - Spring 2016 through Spring 2017

Figure C-11

Madera Subbasin
Groundwater Sustainability Plan 2023 Annual Report

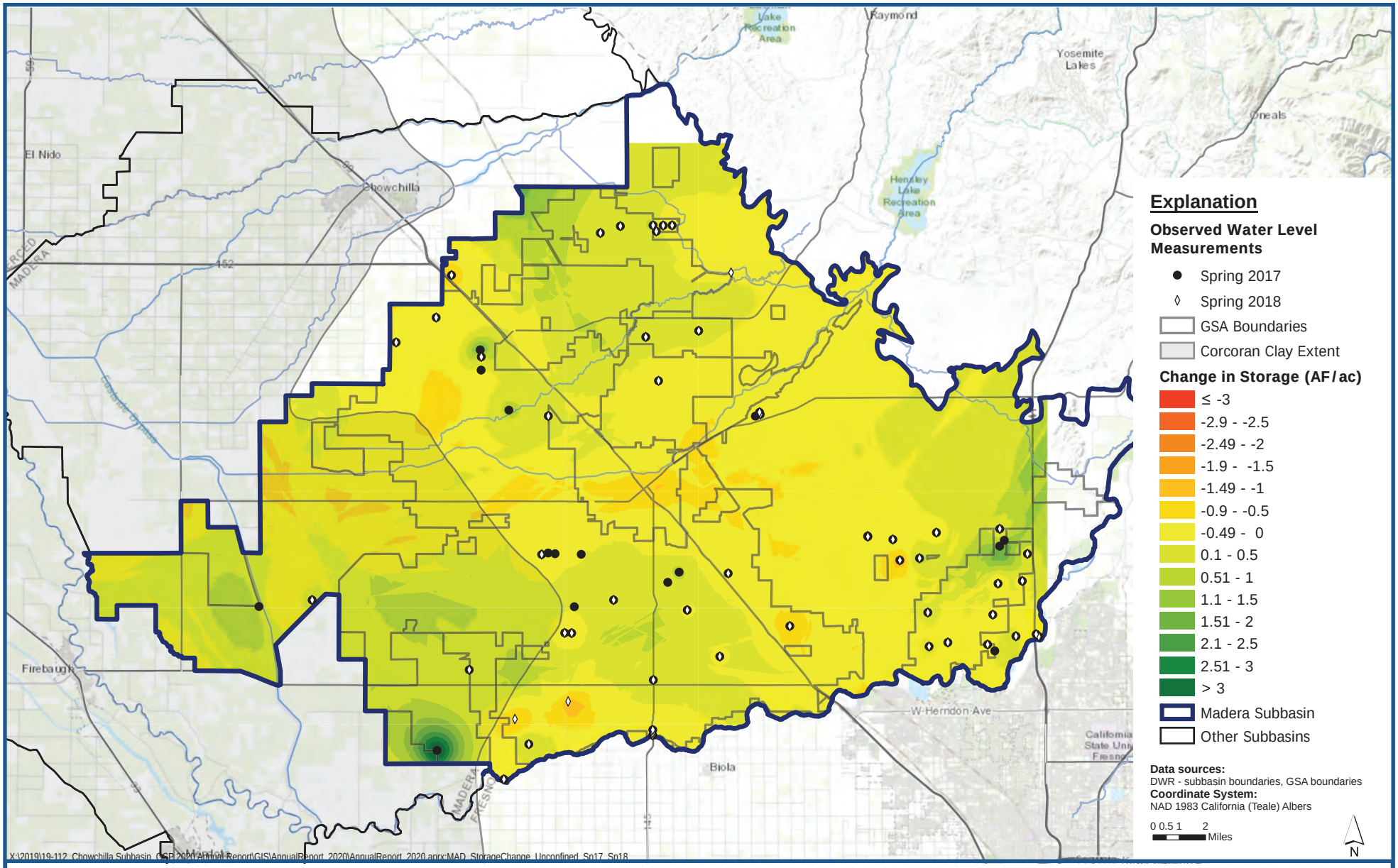

DAVIDS ENGINEERING, INC

Luhdorff & Scalmanini Consulting Engineers

Change in Groundwater Storage in the Upper Aquifer/Undifferentiated Unconfined Zone - Spring 2017 through Spring 2018

Madera Subbasin
Groundwater Sustainability Plan 2023 Annual Report

Figure C-12

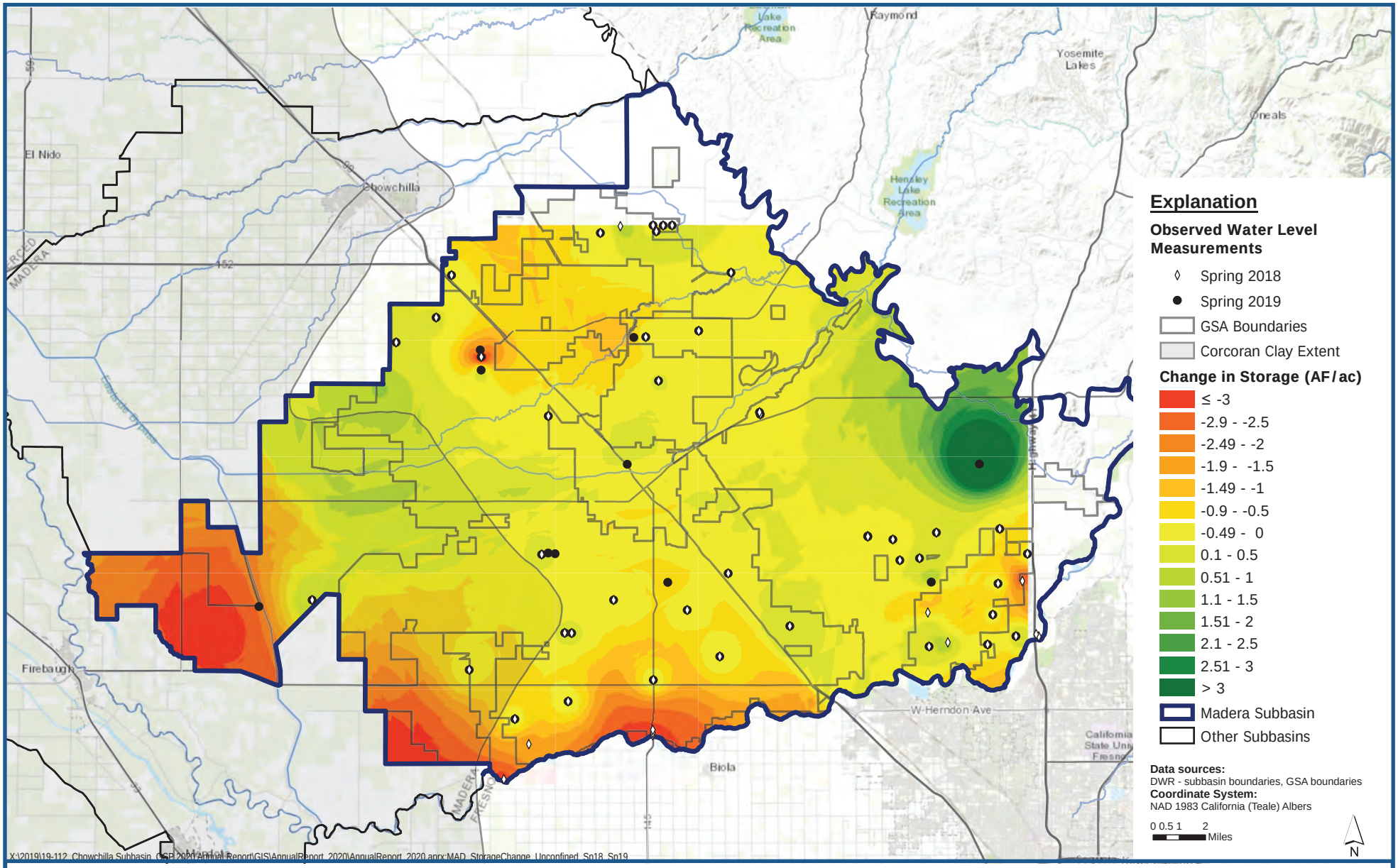

DAVIDS ENGINEERING, INC

Luhdorff & Scalmanini Consulting Engineers

Change in Groundwater Storage in the Upper Aquifer/Undifferentiated Unconfined Zone - Spring 2018 through Spring 2019

Madera Subbasin
Groundwater Sustainability Plan 2023 Annual Report

Figure C-13

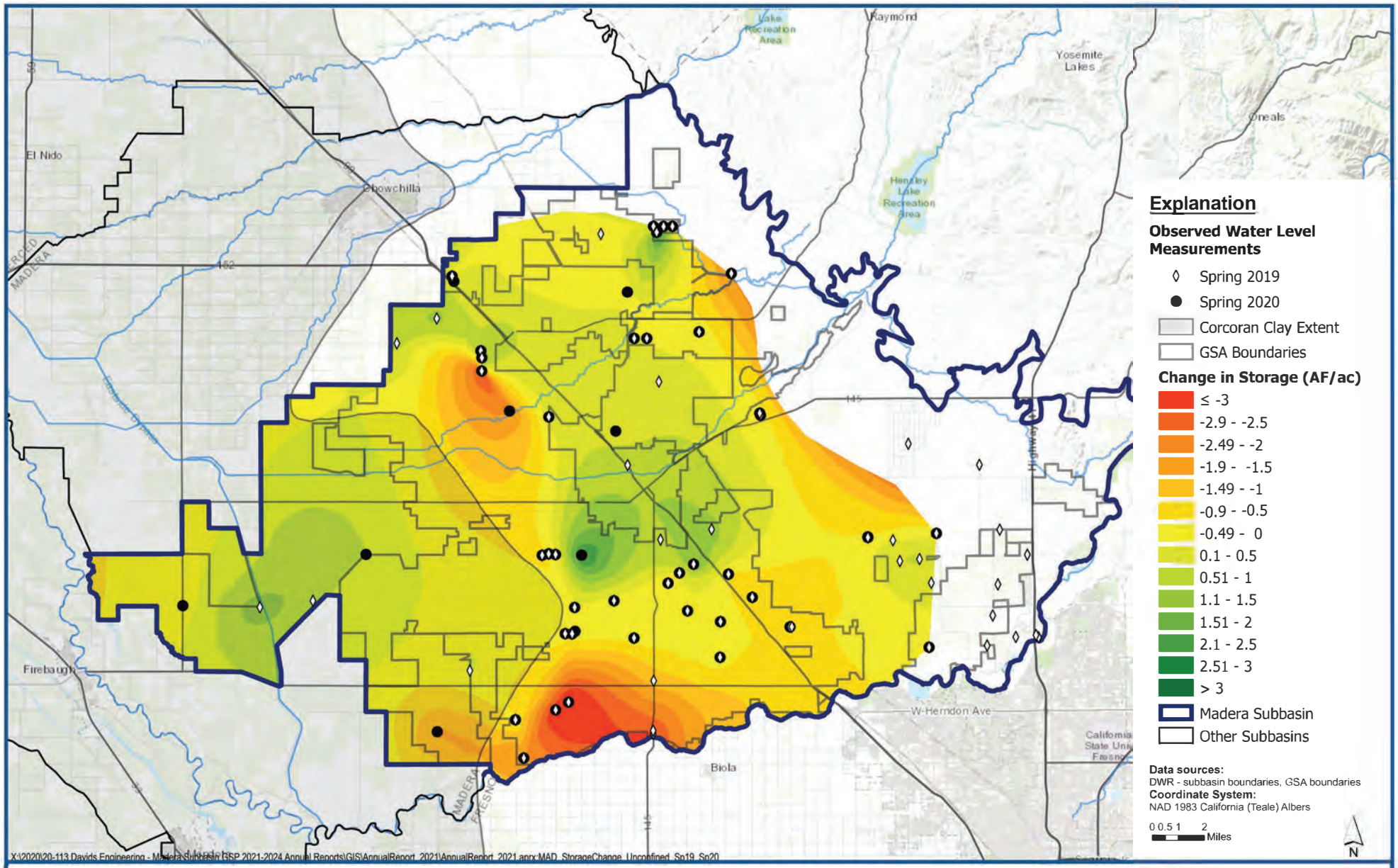

DAVIDS ENGINEERING, INC.

Luhdorff & Scalmanini Consulting Engineers

Change in Groundwater Storage in the Upper Aquifer/Undifferentiated Unconfined Zone - Spring 2019 through Spring 2020

Figure C-14

Madera Subbasin
Groundwater Sustainability Plan 2023 Annual Report

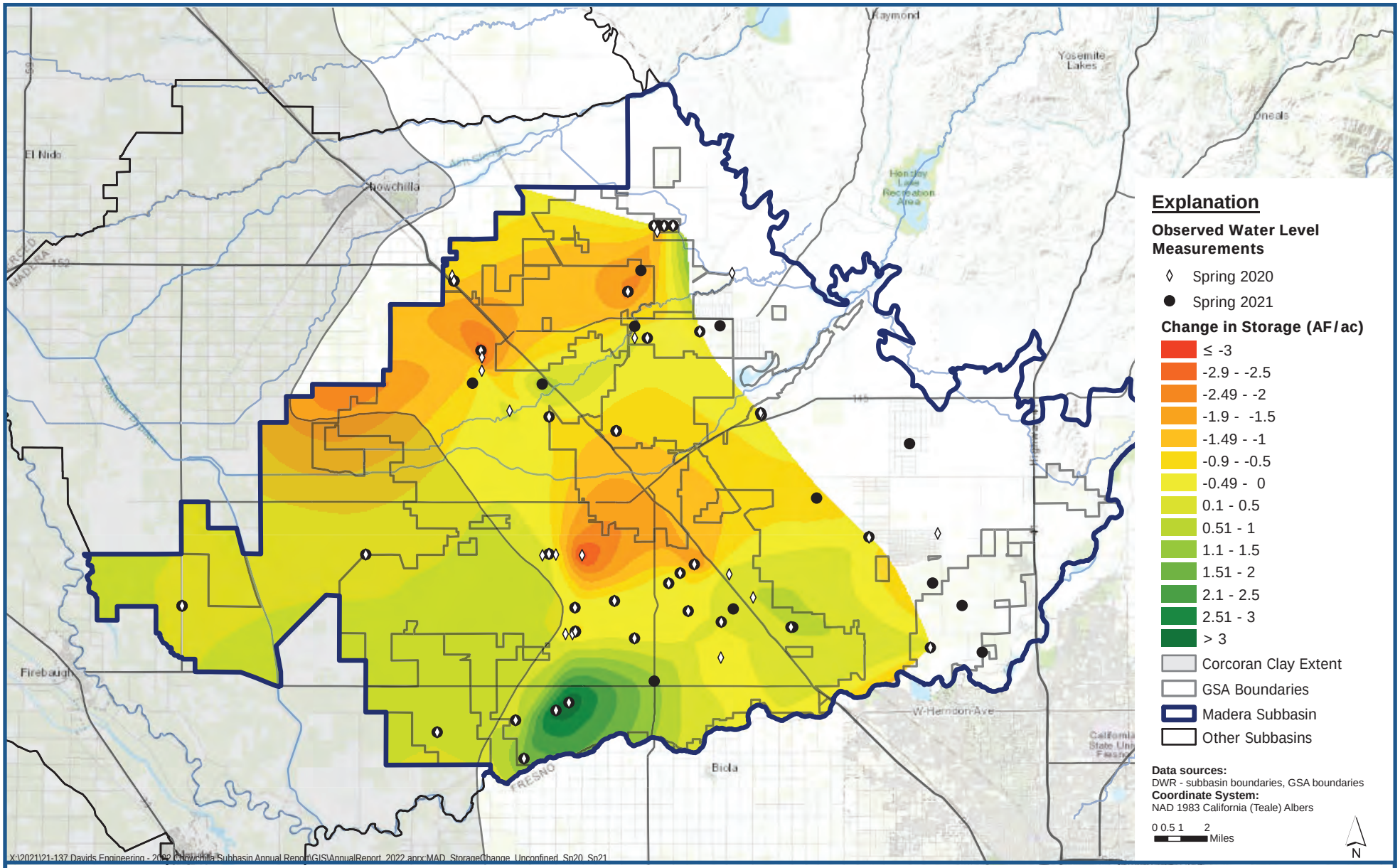

DAVIDS ENGINEERING, INC

Luhdorff & Scalmanini Consulting Engineers

Change in Groundwater Storage in the Upper Aquifer/Undifferentiated Unconfined Zone - Spring 2020 through Spring 2021

Madera Subbasin
Groundwater Sustainability Plan 2023 Annual Report

Figure C-15